

Cedar Ridge Preserve covers 633 acres on the White Rock Escarpment and contains 10.5 miles of scenic hiking trails. CRP has been managed by Audubon Dallas since 2003 under charter from the City of Dallas and the Dallas County Open Space Program.

Cedar Ridge Preserve depends on your donations and volunteer assistance for trail maintenance, habitat restoration and education. Volunteers are especially welcome and needed for Conservation in Action Workdays, the 3rd Saturday of each month. Help us keep your preserve open and maintained.

ENJOY YOUR VISIT!!

CEDAR RIDGE PRESERVE RULES AND REGULATIONS

- **Dogs must be kept on a leash and under owner control at all times.**
- **Don't litter! If you pack it in, pack it out.**
- **There are venomous snakes in the preserve that are protected by state law. Leave them alone.**
- **Do not attempt to touch, befriend, feed or help any wild animal you encounter in the preserve.**
- **Alcohol and other intoxicants are strictly forbidden.**
- **Bicycles and horses are not allowed on trails.**
- **All motorized vehicles are forbidden beyond the parking lot.**
- **Park only in designated areas.**
- **No fireworks, firearms, or other weapons allowed.**
- **No hunting, fires or overnight camping.**
- **No specimen collecting of any kind allowed without permit.**

TIPS FOR HIKING THE PRESERVE

- **Wear comfortable clothing suitable to the season.**
- **Take plenty of water with you.**
- **The average hiker can go a mile in 30-45 minutes. Be sure to give yourself enough time to get to your destination and back.**
- **There are harmful plants in the preserve. Know what poison ivy and poison oak look like, and avoid them.**
- **Watch your footing and avoid edges on path overlooks.**

CEDAR RIDGE PRESERVE



PART OF THE
DALLAS PARKS AND
RECREATION SYSTEM AND A
DALLAS COUNTY OPEN
SPACE PRESERVE

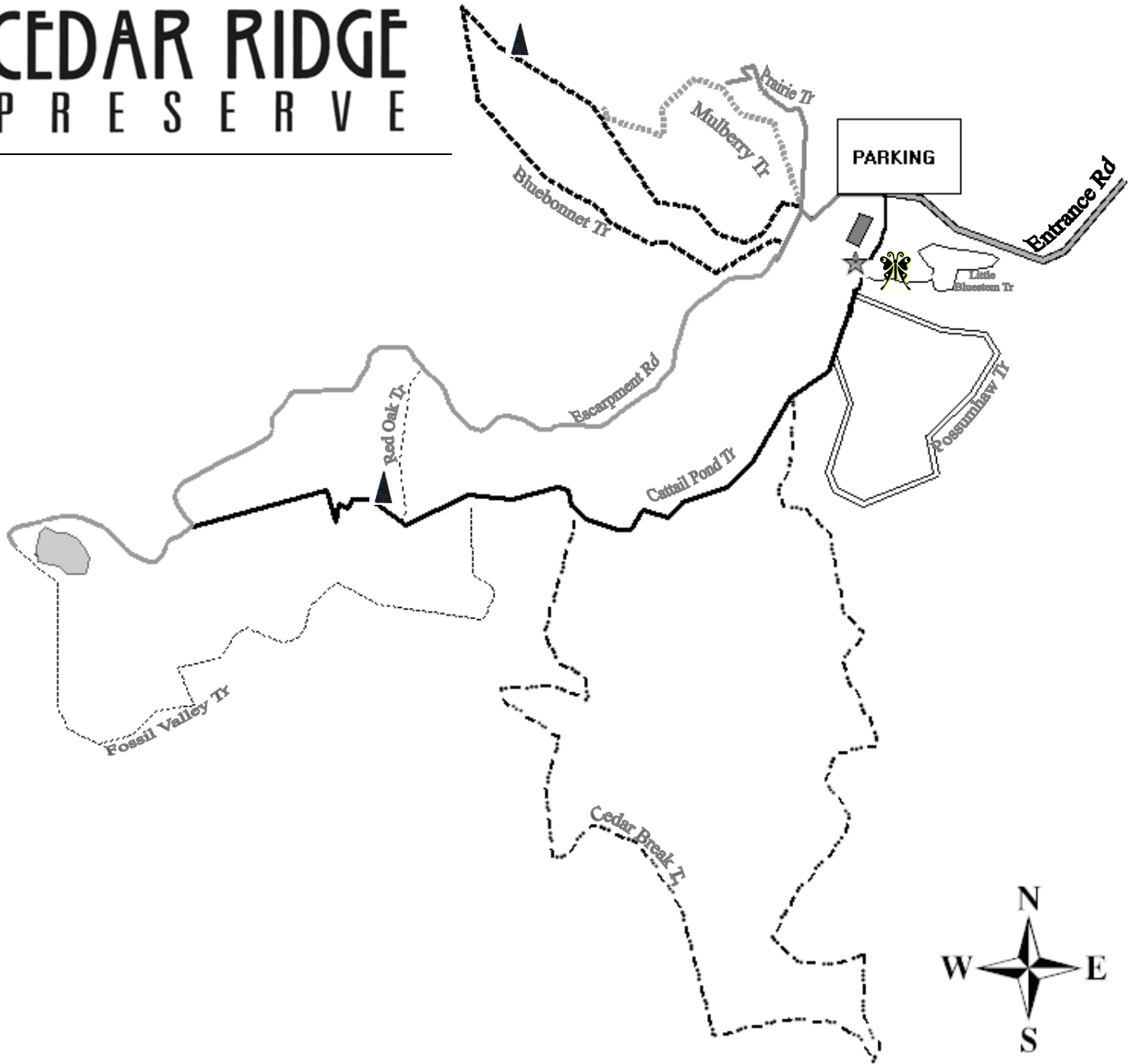
7171 Mountain Creek Parkway
Dallas, TX 75249

MANAGED BY
AUDUBON DALLAS

FOR MORE INFORMATION CALL
972-709-7784 OR VISIT
WWW.AUDUBONDALLAS.ORG.













CEDAR RIDGE PRESERVE



Legend

-  Education Building & Restrooms
-  Trailhead & Information Kiosk
-  Butterfly Garden
-  Observation Towers

Trails

-  Little Bluestem Trail (0.25 mi., wheelchair accessible)
-  Bluebonnet Trail (1 mi. loop, moderate)
-  Cedar Break Trail (1.7 mi. loop, mod-diff)
-  Cattail Pond Trail (1.2 mi. to pond, moderate)
-  Escarpment Trail (1.0 mi. to pond, moderate)
-  Fossil Valley Trail (0.9 mi. to pond, difficult)
-  Mulberry Trail (0.2 mi., easy)
-  Possumhaw Trail (0.5 mi. loop, easy-mod)
-  Red Oak Trail (0.2 mi. cutoff, moderate)
-  Prairie Trail (0.2 mi., easy)